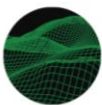


FROM IMAGERY TO DIGITAL REALITY:

Earth Remote Sensing & Photogrammetry

19th International Scientific and Technical Conference
October 28-31, 2019 | Seoul, Republic of Korea





English – 1

Russian – 2





Organizers:

Racurs (Russia, Moscow)

Racurs company has 26 years long history of success on Russian and worldwide geoinformatics market. Since its foundation in 1993, Racurs has been developing innovative digital mapping software for the processing of aerial, space and terrestrial imagery.



SI Imaging Services (Republic of Korea)

SI Imaging Services (SIIS) is the exclusive worldwide marketing and sales representative of KOMPSAT series : KOMPSAT-2, KOMPSAT-3, KOMPSAT-3A, and KOMPSAT-5. SIIS contributes Remote Sensing and Earth Observation industries / societies by providing very high resolution optical and SAR images through over 100 sales partners worldwide.



Racurs and SIIS. History of Success:

2015 – Distributor agreement

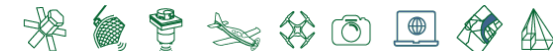
2016, 2017, 2018 – SIIS is the Silver Sponsor of the conference

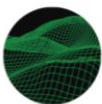
2017 – Joint Project on National GIS of Uzbekistan

2018 – Racurs is the Best Software Partner of SIIS

2019 – SIIS is the conference co-organizer

2020... – Brilliant future





FROM IMAGERY TO DIGITAL REALITY:

Earth Remote Sensing & Photogrammetry

19th International Scientific and Technical Conference
October 28-31, 2019 | Seoul, Republic of Korea



Platinum Sponsor

ROSCOSMOS (Russia)

Roscosmos is the State Corporation that was established in August, 2015, to oversee and implement a comprehensive reform of the Russian space industry. State Space Corporation Roscosmos ensures the implementation of the Russian government's space program and its legal regulation.



ROSCOSMOS

Gold Sponsor

Roscartography (Russia)

JSC Roscartography includes 32 affiliated companies which are located in the different parts of Russia. These companies are highly specialized and provide full range of geodesy and cartography works.



Roscartography

Silver Sponsors

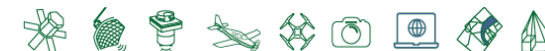
Maxar Technologies (USA)


MAXAR

Airbus Defence and Space (France)

AIRBUS

SI Imaging Services (Korea)





FROM IMAGERY TO DIGITAL REALITY:

Earth Remote Sensing & Photogrammetry

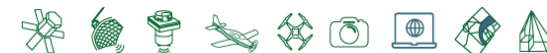

19th International Scientific and Technical Conference
October 28-31, 2019 | Seoul, Republic of Korea

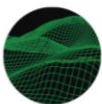


Conference scientific partners



Media partners

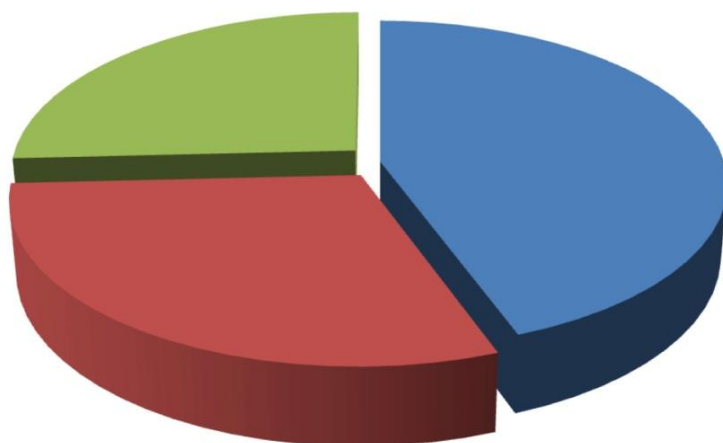




Structure of the conference participants

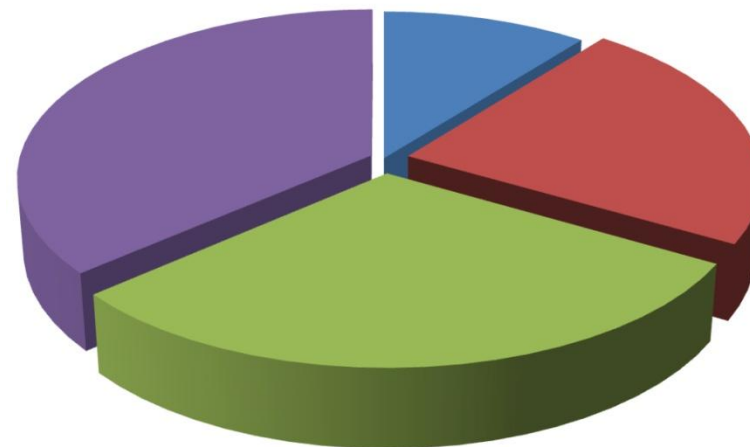
80 participants
40 companies
10 countries

Assignment of posts

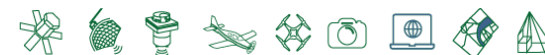


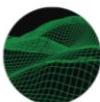
- Directors
- Chiefs
- Specialists

Field of activity



- Multi-commercial private companies
- State-owned companies
- Scientific, educational organization, mass media
- RSD providers





Monday, October 28



Themes of the day:

I. Innovative Technologies of Geospatial Data Acquisition

II. Geospatial Technologies for the Smart City

III. Aerial survey systems

IV. DPW PHOTOMOD: Users Experience and New Possibilities

Chairmans: Victor Adrov, Andrey Pirogov, Aleksandr Chibunichev, Andrey Sechin

Banquette

Tuesday, October 29



Themes of the day:

V. Earth Remote Sensing Satellites Systems

VI. Satellite Data: Use Cases

VII. Satellite Imagery and Geodata Services

VIII. Education

Chairmans: Valery Zaichko, Yuri Raizman, Aleksandr Chekurin, Victor Adrov

Walking excursion and 'geodetic surveying' in Korean village

Wednesday October 30



Themes of the day:

IX. Master-classes. Business meetings.

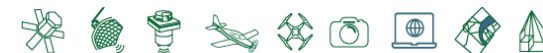
X. Roundtable discussion: The Role of Remote Sensing for Industry 4.0. Business meetings.

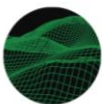
Dinner. HanCook Restorant. TV Tower.

Thursday, October 31



Excursion



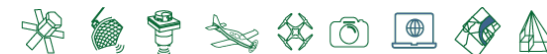


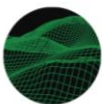
Tuesday, October 29



Walking tour and “geodetic surveying” in Namsan Hanok village

17:50 – 19:30





Wednesday, October 30



10.00-13.00 (including coffee-break)

Master-classes: PHOTOMOD 6.5.

Chairman: Dmitry Kochergin (eng), Alexey Smirnov (rus)

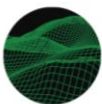
13.00-14.00 Lunch

14.00-17.30 (including coffee-break)

Round Table Discussion: The Role of Remote Sensing for Industry 4.0.

Chairman: Valery Zaichko, Victor Adrov





FROM IMAGERY TO DIGITAL REALITY:

Earth Remote Sensing & Photogrammetry

19th International Scientific and Technical Conference
October 28-31, 2019 | Seoul, Republic of Korea



Victor Adrov
Managing Director



Alexander Chekurin
Sales and Marketing Director



Andrey Sechin
Scientific Director



Alexey Smirnov
Manager of Technical Support
Department



Hana Kwon
Manager, SI Imaging Services



Dmitry Kochergin
Head of Technical
Support Department



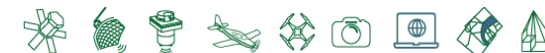
Mona Kagolkina
Marketing Manager



Andrey Pirogov
Head of Marketing Group



Ekaterina Goryacheva
Tour leader





Interpreters:



Vitaly Velent
Interpreter



Nicholas Petroff
Interpreter



**We wish you good work and successful
business meetings during the conference!**

Welcome ברוכים הבאים
Добро пожаловать! Witamy!
Καλώς ορίσατε!
歡迎 Сардэчна запрашаем
Қош келдіңіз! Willkommen
Добре дошли! Accueil
Bem-vindo! 환영합니다!